JOINING FORCES

ALIGNING COMMUNITY & MILITARY MISSIONS

Mineral Wells

August 30, 2016

AGENDA

Welcome and Orientation	6:00 to 6:15PM
JLUS Background Presentation	6:15 to 6:30PM

- Welcome
- Study Purpose and Process
- Study Area
- Partners
- Initial Compatibility Factors

Participation at Stations	6:30 to 8:00PM

PURPOSE

- Joining Forces is a collaborative effort among local governments, military installations, citizens and other stakeholders to identify encroachment issues affecting both surrounding communities and current and future military missions
- It seeks to recommend strategies to promote compatibility through communications, education and the local planning process

PURPOSE

- Joining Forces is an advisory document and a framework to support local actions and regional partnerships
- It is not a “no growth” plan but an opportunity to encourage compatible development patterns

STUDY PROCESS

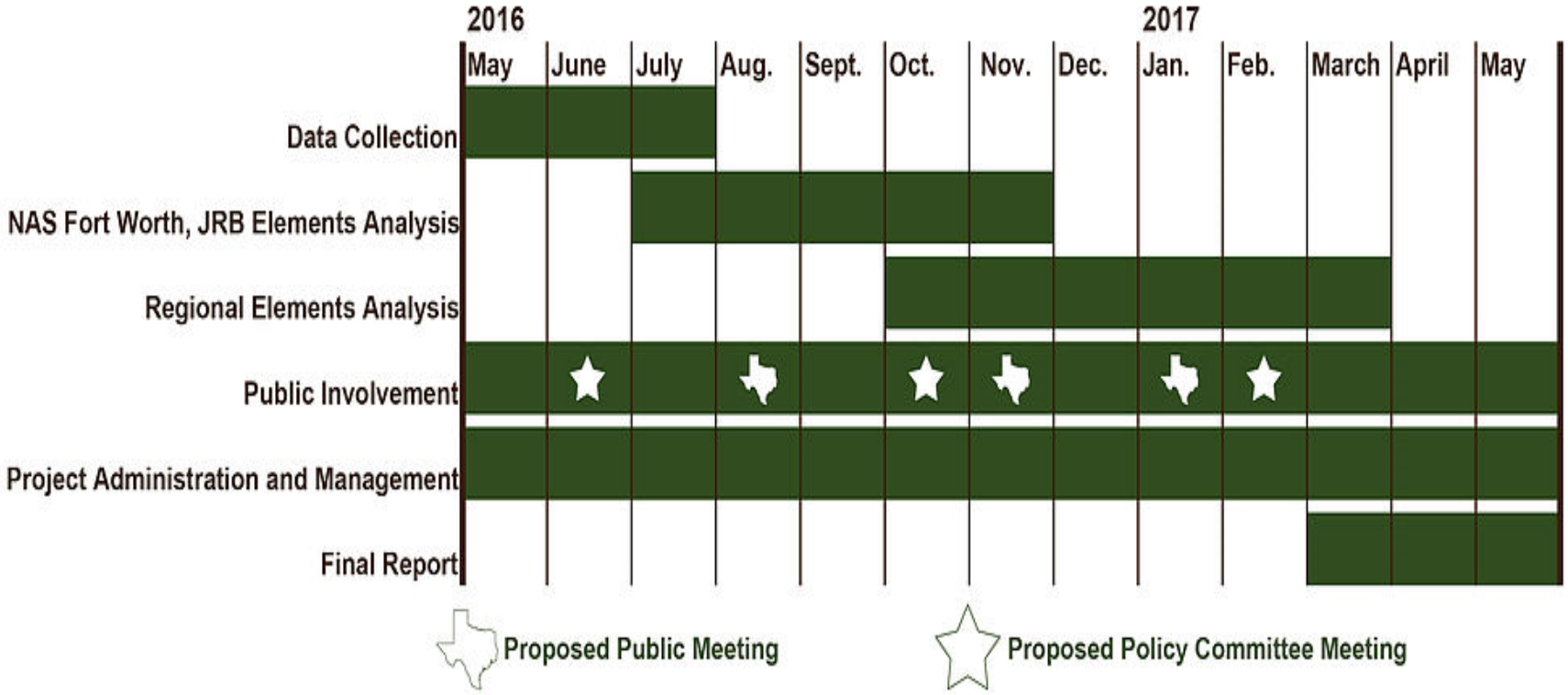

STUDY AREA

- Major Installations
  - **Fort Wolters Training Center**
  - Naval Air Station Fort Worth, Joint Reserve Base
  - Camp Maxey Training Center
  - Redmond Taylor Army Heliport
- Ancillary Sites
  - Eagle Mountain Lake Facility
  - Military Operating Areas
  - Colonel Stone Army Reserve Center

STUDY AREA

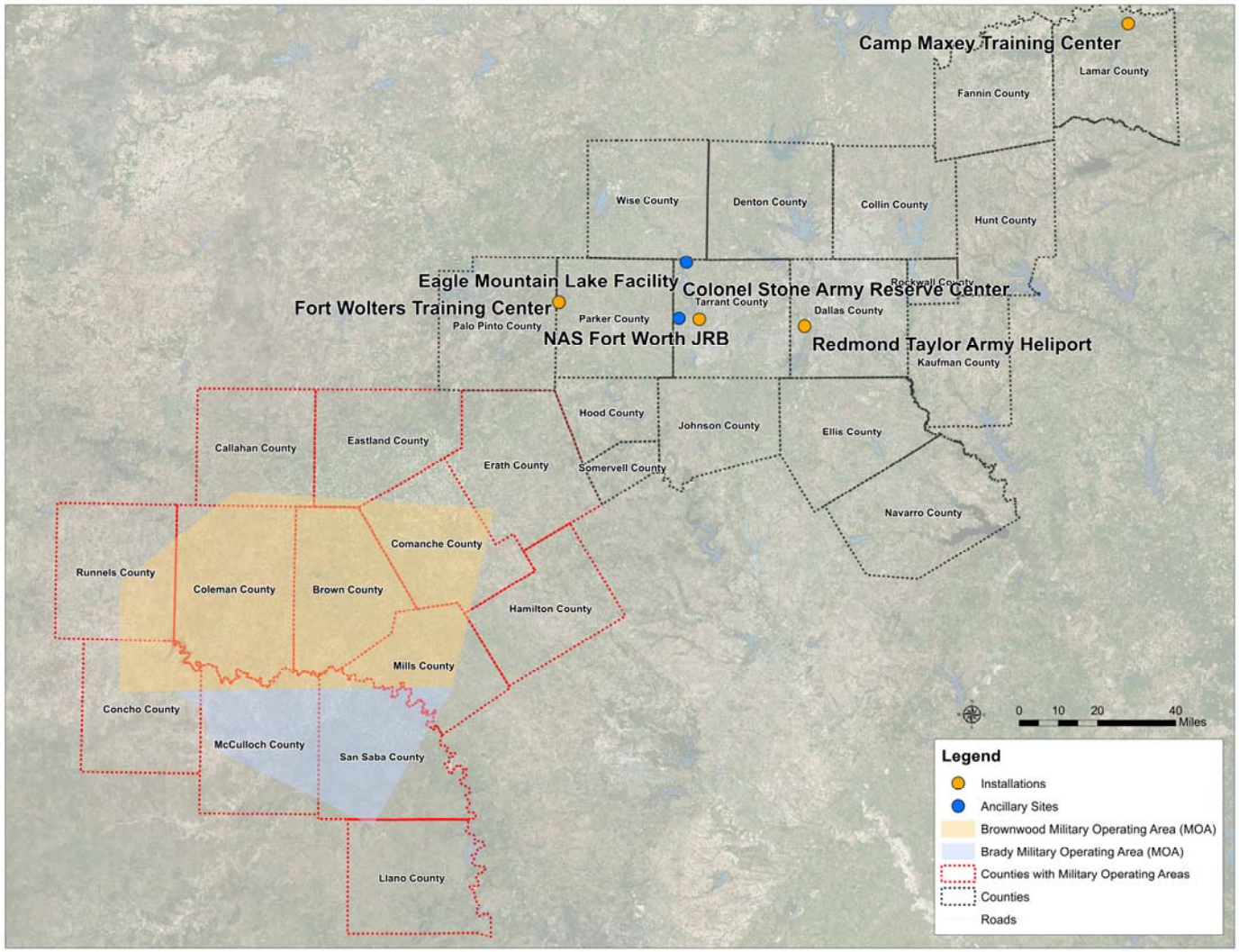
Camp Maxey Training Center
Lamar County
Fannin County
Wise County
Denton County
Collin County
Hunt County
Eagle Mountain Lake Facility
Colonel Stone Army Reserve Center
Rockwall County
Fort Wolters Training Center
Tarrant County
Dallas County
Parker County
Palo Pinto County
NAS Fort Worth JRB
Redmond Taylor Army Heliport
Kaufman County
Hood County
Johnson County
Ellis County
Callahan County
Eastland County
Erath County
Somervell County
Navarro County
Comanche County
Runnels County
Coleman County
Brown County
Hamilton County
Mills County
Concho County
McCulloch County
San Saba County
Llano County
0 10 20 40
Miles
Legend
Installations
Ancillary Sites
Brownwood Military Operating Area (MOA)
Brady Military Operating Area (MOA)
Counties with Military Operating Areas
Counties
Roads

STUDY AREA

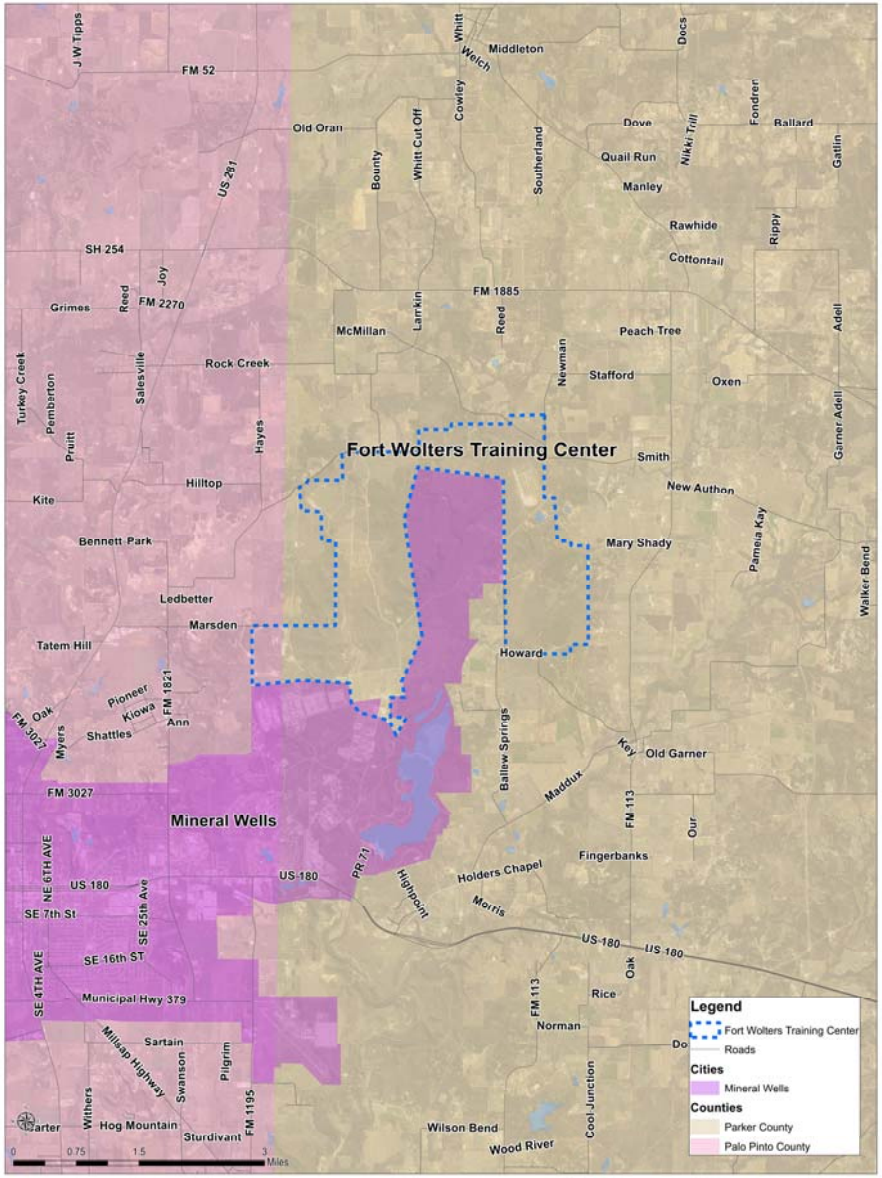

Fort Wolters Training Center
Mineral Wells
Legend
Fort Wolters Training Center
Roads
Cities
Mineral Wells
Counties
Parker County
Palo Pinto County
Middleton
Old Oran
Dove
Quail Run
Manley
Rawhide
Cottontail
Peach Tree
Stafford
Oxen
Smith
New Authon
Mary Shady
Howard
Old Garner
Fingerbanks
Holders Chapel
Morris
Rice
Norman
Wilson Bend
Wood River
Hilltop
Rock Creek
McMillan
Grimes
Kite
Bennett Park
Ledbetter
Marsden
Tatem Hill
Shattles
Hog Mountain
Sturdivant
Sartain
Municipal Hwy 379
SH 254
FM 52
FM 1885
FM 2270
FM 3027
FM 1821
FM 113
FM 1195
US 180
US 281
PR 71
Highpoint
Ballew Springs
Maddux
Key
Pameia Kay
Walker Bend
Garner Adell
Adell
Gatlin
Rippy
Fondrer
Ballard
Nikki Trill
Southerland
Cowley
Whitt
Welch
Whitt Cut Off
Bounty
Lamkin
Reed
Newman
Joy
Salesville
Hayes
Turkey Creek
Pemberton
Pruitt
Pioneer
Kiowa
Ann
Oak
Myers
NE 6TH AVE
SE 7th St
SE 25th Ave
SE 16th ST
SE 4TH AVE
Millsap Highway
Swanson
Pilgrim
Withers
Cool Junction
Our
Docs
Miles

STUDY PARTNERS

Policy Committees	NCTCOG
• Fort Wolters Training Center • Redmond Taylor Army Heliport • Naval Air Station Fort Worth, JRB • Camp Maxey	• Dan Kessler, Assistant Director of Transportation • Kendall Wendling, AICP, Senior Transportation Planner

FORT WOLTERS COMMITTEE

Representatives from:

- Palo Pinto County
- City of Mineral Wells
- Fort Wolters
- Mineral Wells/Palo Pinto County Area Growth Council
- Mineral Wells Area Chamber of Commerce
- Natural Resources Conservation Service

ENCROACHMENT

- Encroachment arises when conditions:
  - Limit the ability of the military to perform its mission safely and effectively
  - Impair safety or quality of life in the surrounding community

POTENTIAL COMPATIBILITY ISSUES

- Noise from aircraft
- Noise from training ranges
- Development near installation
- Aviation safety
- Use of airspace (e.g. general aviation aircraft or unmanned aerial systems/drones)
- Tall structures in low-level aircraft routes (communication towers, gas wells, wind turbines and transmission lines)
- Frequency spectrum interference (e.g. radio communication)
- Installation/facility perimeter security
- Recreational access/public use of military land
- Drainage/flooding
- Light pollution/glare
- Circulation/traffic access around installation
- Wildfire
- Water resources
- Environmental resources
- Endangered species and critical habitat
- Cultural resources (e.g. historic sites)
- Coordination/Communication between military and community
- Accommodating military-related growth

STUDY AUDIENCES

- Residents/employees
- Elected officials
- City/county staff
- Community leaders
- Community organizations
- Transportation partners
- Military partners and organizations
- Media
- Environmental groups
- Texas Parks and Wildlife
- Real estate professionals
- Homebuilders and homeowner associations
- Business leaders

PARTICIPATION OPPORTUNITIES

- Fill out a comment sheet, give input at stations, and fill out survey
- Visit the project web site at:
  - www.JoiningForcesNTX.org
- Look for upcoming public meetings in the Fall of 2016 and early 2017